




-  Project Area
-  City of Arcata Boundary
-  Coastal Zone

0 1,500 3,000 Ft
 1 inch = 3,000 feet printed at 8.5x11



Sources: City of Arcata GIS - 1 ft resolution aerials, Streets, Parks, Landmarks, City Boundary; Humboldt County GIS - Coastal Zone, HBNWR boundaries, and Aerial NAIP 2009 1 meter resolution.

Cartography GLD	Date: 3/3/2011	Project # 01051-09-004
--------------------	-------------------	---------------------------

**Figure 1:
Vicinity Map**

**Project:
City of Arcata
Rail-with-Trail Connectivity Project**

 **WINZLER & KELLY**
 633 3RD ST
 EUREKA, CA 95521
 P: 707-443-8326 F: 707-444-8330