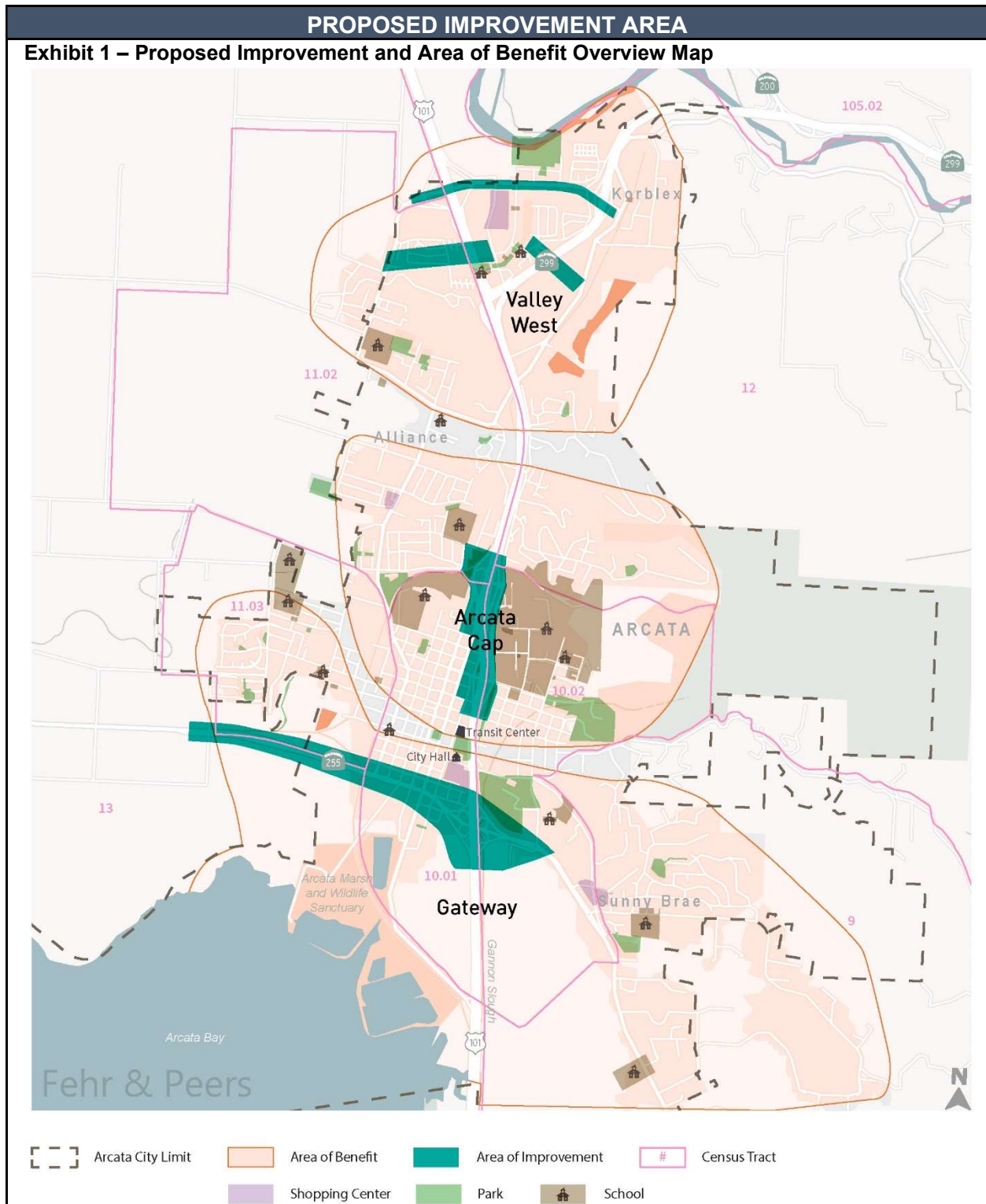


APPENDIX A - PROJECT AREA MAPS

Lead Applicant: City of Arcata Project Name: Reconnecting Arcata- The Arcata CAP

RC:H2B

Attachment B: Proposed Improvement Area Map

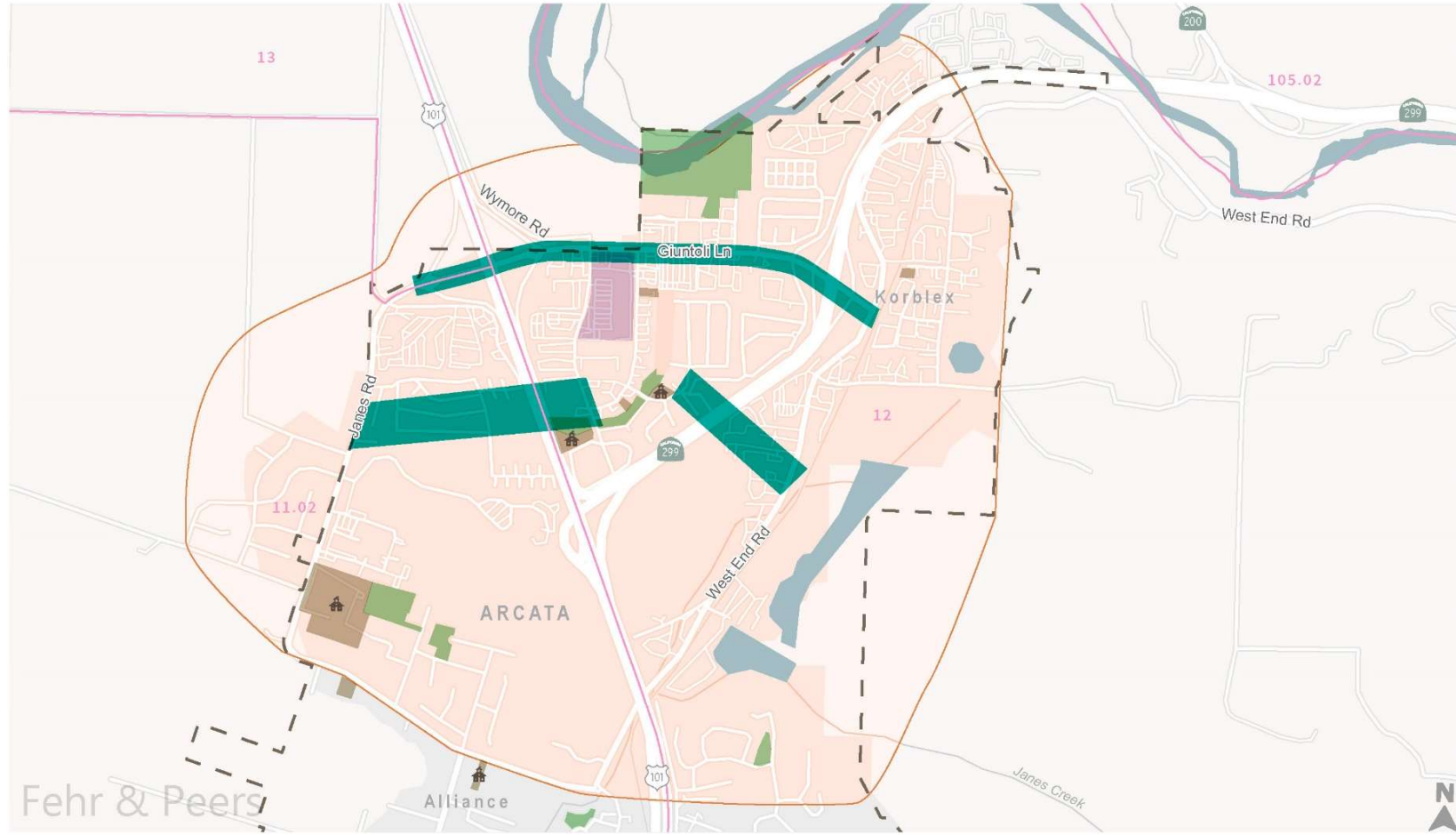


APPENDIX A - PROJECT AREA MAPS

Lead Applicant: City of Arcata Project Name: Reconnecting Arcata- The Arcata CAP

PROPOSED ADDITIONAL IMPROVEMENT AREA A – VALLEY WEST

Exhibit 2A – Valley West Subarea Proposed Improvement and Area of Benefit Overview Map

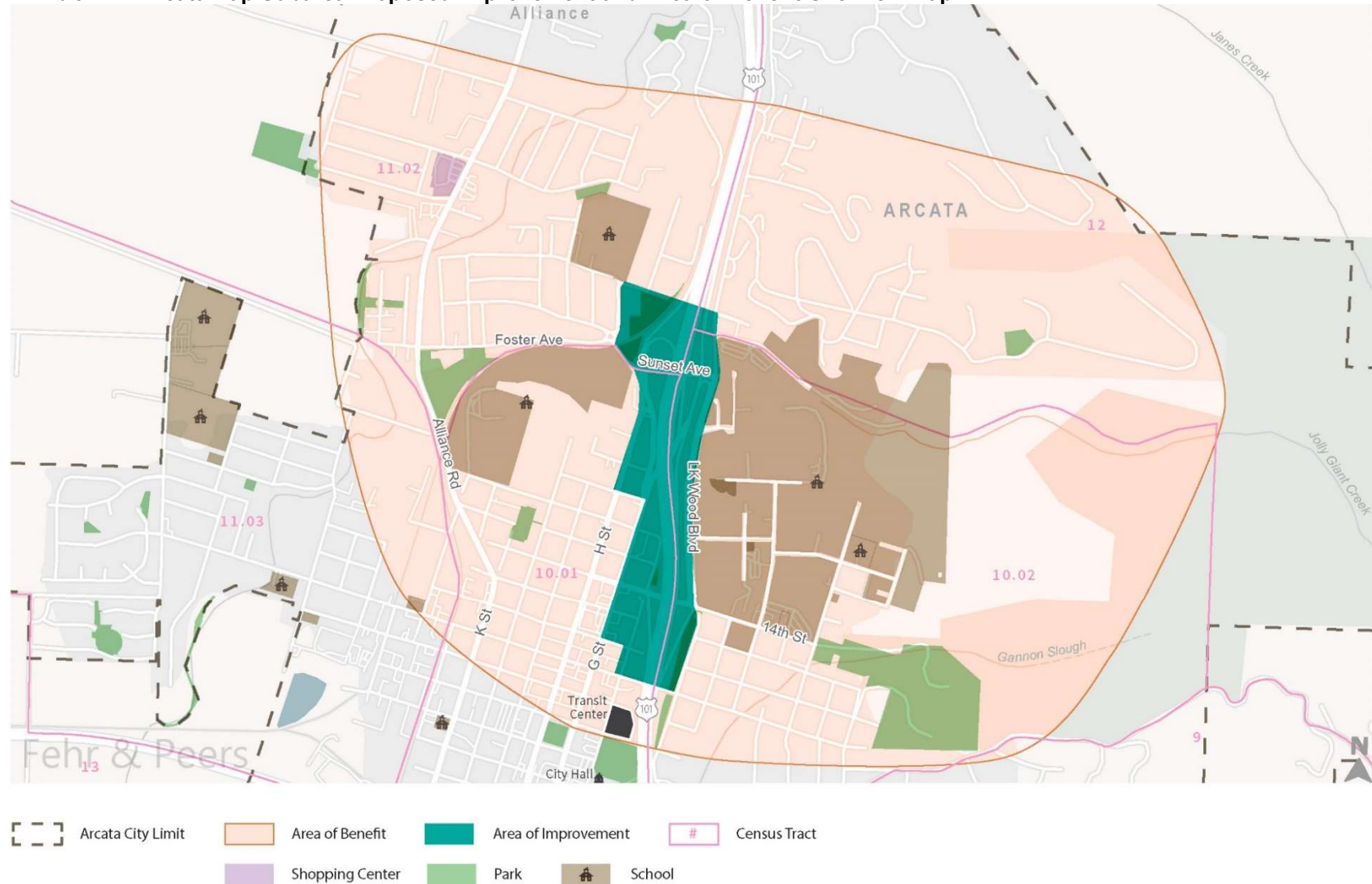


APPENDIX A - PROJECT AREA MAPS

Lead Applicant: City of Arcata Project Name: Reconnecting Arcata- The Arcata CAP

PROPOSED ADDITIONAL IMPROVEMENT AREA B – ARCATA CAP

Exhibit 2B – Arcata Cap Subarea Proposed Improvement and Area of Benefit Overview Map



APPENDIX A - PROJECT AREA MAPS

Lead Applicant: City of Arcata Project Name: Reconnecting Arcata- The Arcata CAP

PROPOSED ADDITIONAL IMPROVEMENT AREA C – GATEWAY

Exhibit 2C – Gateway Subarea Proposed Improvement and Area of Benefit Overview Map

