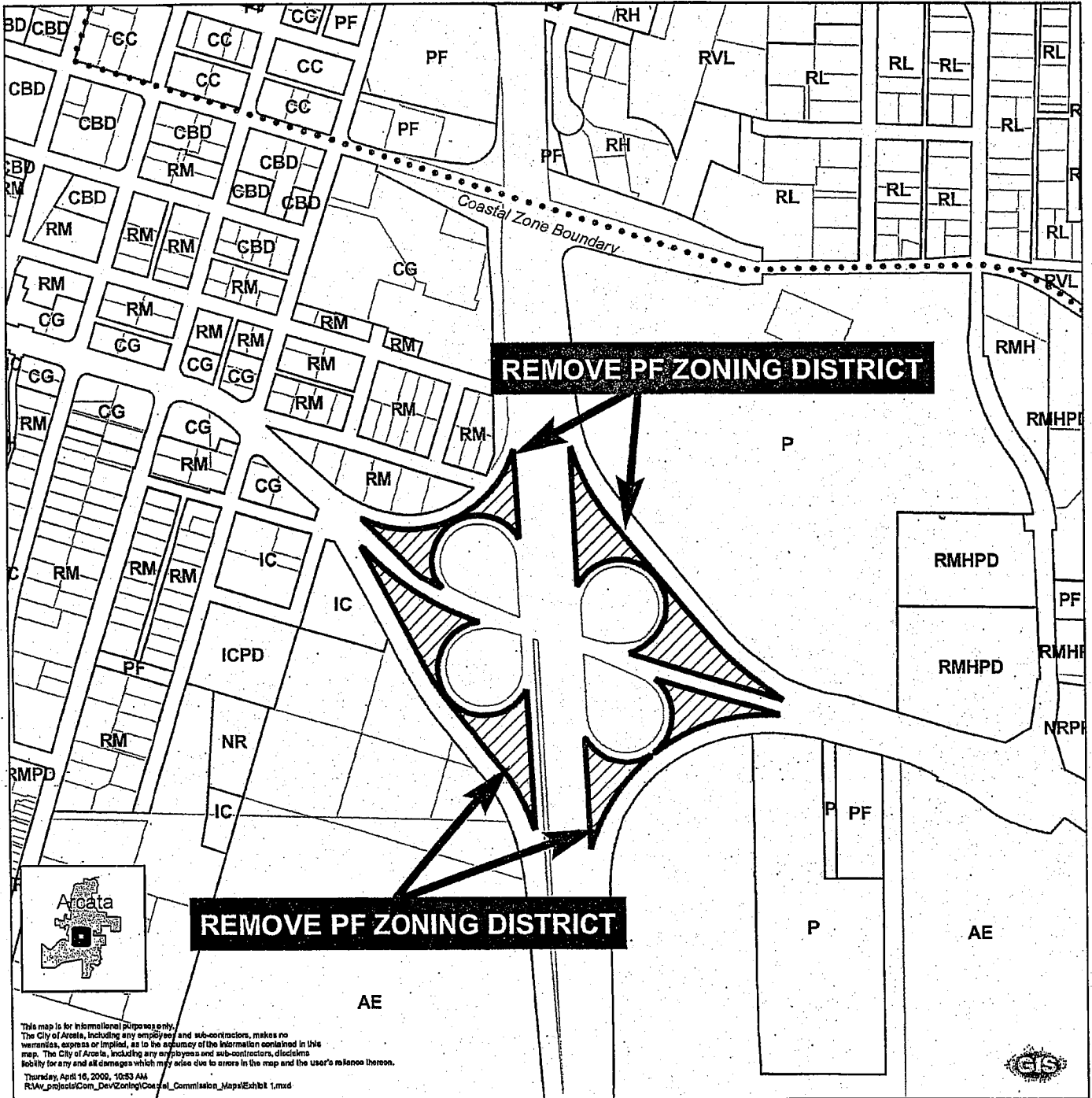






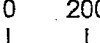


Attachment A **Exhibit 3**
DRAFT LAND USE CODE MAP AMENDMENT



 City of Arcata Community Development	Legend  Proposed Zoning District Change  Parcel	 Coastal Zone Boundary  Zoning Designations	 0 200 Feet 
--	--	--	--