

City of Arcata Arcata Parks & Playgrounds

~ www.mapofplay.kaboom.org ~






Enter your zip code and watch the map populate with local parks and playgrounds!
Get outside and play!

Park Icons


-  Skateboarding
-  Baseball
-  Soccer
-  Tennis
-  Basketball
-  Picnic Table
-  Hiking Trails
-  Playground
-  Community Garden
-  Doggie Pot
-  Restrooms
-  Bike Rack




Legend

-  City Park
-  Arcata City Limits
-  Waterbody
-  Openspace
-  Creeks

0 500 1,000 Feet



This map is for informational purposes only. The City of Arcata, including any employees and sub-contractors, makes no warranties, express or implied, as to the accuracy of the information contained in this map. The City of Arcata, including any employees and sub-contractors, disclaims liability for any and all damages which may arise due to errors in the map and the user's reliance thereon.



Date Saved: 7/22/2019 3:16:10 PM Document Path: R:\ow_projects\Parks_Land_Rec\City Parks Map\Parks3010_Cities.mxd